
























-  buildings
-  exclosures
-  paved road
-  track
-  drainage

0 50 100 200 Meters

Plowes & Gilbert

- | | | |
|---|---|--|
|  balcones canyon woods |  gully |  old pasture south |
|  buildings |  managed meadow |  old quarry north |
|  chaparral |  north terrace |  old quarry south |
|  expt garden |  oak motte |  pecan terrace |
|  fenced meadow |  oak savanna |  restoration meadow |
|  flood deposited terrace |  old pasture north |  riparian edge |
|  forest edge central |  old grassland |  stream |
|  forest edge south |  old pasture central | |

BFL habitats and landuse

